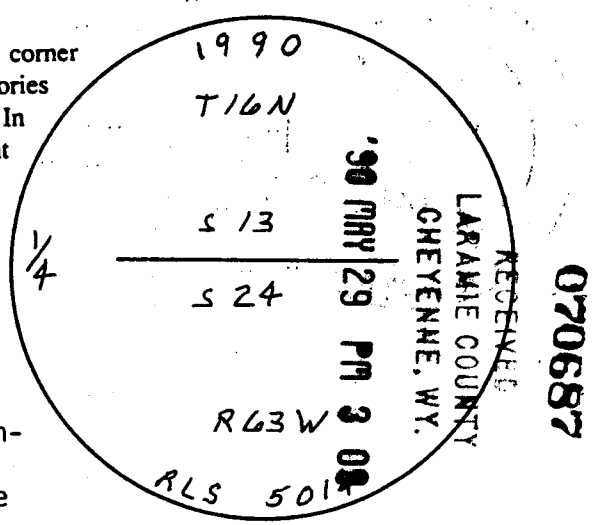


Wyoming Certified Land Corner Recordation Certificate

This form is to be completed in accordance with W.S. 36-11-101, printed in black ink or typed, and shall be for one individual corner.

Describe below, or show in sketch attached to this form, the corner evidence found. Include condition and type of monument, accessories and ties. Describe any maintenance or rehabilitation performed. In the circle to the right, show monument inscription. If monument is determined lost or obliterated, restate the GLO or BLM original field note record; describe or show the procedure used to reestablish the corner and all data as above for a found monument.



Field Date 4-13-90 Office Reference _____

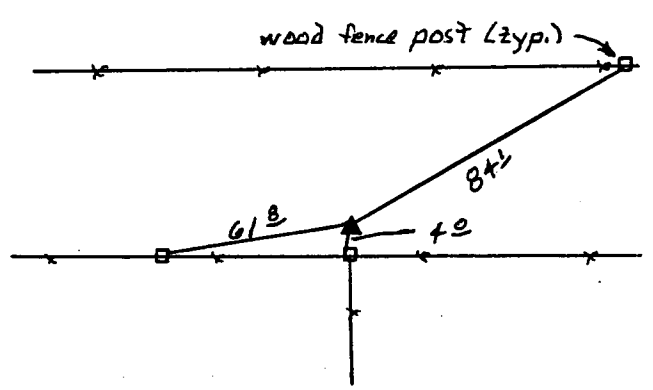
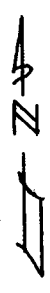
After extensive field search, it was determined the best evidence for the re-establishment of the corner was the straight-line proportion between the found monument at the northwest corner of Section 24 and the re-established monument at the northeast corner of Section 24.

Monument Inscription

Monument set: #5 rebar with 2" aluminum cap stamped as shown; flush with ground.

References: P-K nails with 1-1/2" galvanized washers stamped "5014".

GLO notes attached.



State of Wyoming
Office of County Clerk
County of Laramie

This Certified Land Corner Recordation Certificate was filed for record on the _____ day of _____, 19____, in Book No. T _____, R _____, on Alpha-Numeric coordinates N 23 and was noted on the Cross Index Plat.

County Clerk

Corner Type: Aliquot Corner Other
 Section(s) 24 Meridian 63
 Corner Name Quarzer Township 16N Range 63W Page _____
 Sheet 1 of 3

**Directions for using the
Cross Index Plat**

Section, quarter and sixteenth corners will be marked with a dot at the corner location. The alpha-numeric coordinate number is then determined for the intersection of the two lines. A corner that applies to two or more townships shall be filed under all that apply by the use of photo copies.

Closing corners will be indexed under the township in which they control ownership. For 1/64, 1/256, 1/1024 and non-aliquot corners lying between grid designations, mark the appropriate grid area with a dot and use the index code to the north and west (local systems may be used if the method is approved by the County Surveyor or Clerk and a written description of its use is filed in the front of each book of certificates).

Cross Index Plat

	1	2	3	4	5	6	7	8	9	10	11	12	13	14	15	16	17	18	19	20	21	22	23	24	25		
A																											B
B	+	-	-	+	+	-	-	+	-	-	+	-	-	+	-	-	+	-	-	+	-	-	+	-	-	+	C
C		6			5				4				3				2				1						D
D	-	-	-	-	-	-	-	-	-	-	-	-	-	-	-	-	-	-	-	-	-	-	-	-	-	-	E
E																											F
F																											G
G		7			8				9				10				11				12						H
H	-	-	-	-	-	-	-	-	-	-	-	-	-	-	-	-	-	-	-	-	-	-	-	-	-	-	I
I																											J
J	+	-	-	+	+	-	-	+	-	-	+	-	-	+	-	-	+	-	-	+	-	-	+	-	-	+	K
K																											L
L		18			17				16				15				14				13						M
M	-	-	-	-	-	-	-	-	-	-	-	-	-	-	-	-	-	-	-	-	-	-	-	-	-	-	N
N																											O
O	-	-	-	-	-	-	-	-	-	-	-	-	-	-	-	-	-	-	-	-	-	-	-	-	-	-	P
P		19			20				21				22				23				24						Q
Q	-	-	-	-	-	-	-	-	-	-	-	-	-	-	-	-	-	-	-	-	-	-	-	-	-	-	R
R																											S
S																											T
T		30			29				28				27				26				25						U
U	-	-	-	-	-	-	-	-	-	-	-	-	-	-	-	-	-	-	-	-	-	-	-	-	-	-	V
V																											W
W	-	-	-	-	-	-	-	-	-	-	-	-	-	-	-	-	-	-	-	-	-	-	-	-	-	-	X
X		31			32				33				34				35				36						Y
Y	-	-	-	-	-	-	-	-	-	-	-	-	-	-	-	-	-	-	-	-	-	-	-	-	-	-	Z
Z																											

State Plane Coordinates (optional)

Zone W WC EC E feet/meters

NAD 1927 NGVD 1929 NAD 1983 NAVD 1988

North (Y) = _____ East (X) = _____ EL = _____

Latitude _____ Longitude _____

Scale Factor _____ Geoid Height _____

Certification

I, Raymond E. Connin, Wyoming PLS-PBX 5014 certify that I, or others under my supervision, have performed the work as described above and completed this form.

Company or Agency Hall & Walters, Inc.

Mailing Address _____

Street Address 873 North Cleveland

City, State, ZIP Loveland, CO 80537

Telephone, FAX 303-663-1177



Raymond E. Connin
Signature, Seal, and Date

BOOK 1287

132 Township 11 North Range 63 West

Chains for corner to sections 13, 14, 23 & 24
Surface setting grass good

On a random line
between sections 13 & 21
Variation 15.35

16.66 Del temporary in section 14

19.92 Intersect East boundary of
the Township 36 links South
of corner to sections 13 & 24
from which corner I ran

S 59.15 W On a true line
between sections 13 & 24

39.96 Del a granite boulder 16 x 8 x 7
for quarter section corner

19.92 Section corner to 13, 14, 23 & 24
Same setting (Died 2nd rate)
grass good

133

Township 11 North Range 63 West

Chains North between sections 13 & 14
Variation 15.35

16.66 Del a granite boulder 16 x 9 x 5
for quarter section corner

19.56 Set this 210 links with N of E

38.66 Del a granite boulder 18 x 16 x 6
for corner to sections 11, 12, 13 & 14

Same setting (Died 2nd rate)
grass good

On a random line
between sections 12 & 13
Variation 15.35

41.66 Del a temporary in sec cor

38.66 Intersect East boundary of
Township 3 links South of
corner to sections 12 & 13 from
which corner I ran

S 59.59 W On a true line
between sections 12 & 13

40.03 Del a granite boulder 17 x 8 x 7

253

254

255

256

11/11/87



11/11

11/11/87

11